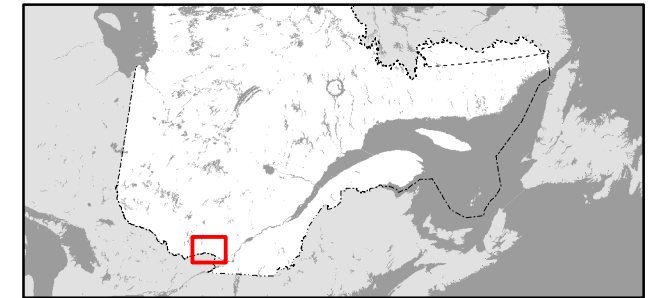






Warning: The boundaries shown on this map are for information purposes only, to allow for the information to be disseminated on a map. In the event of a conflict between these boundaries and the legal descriptions of the entities shown, the legal descriptions will take precedence.

### Delimitation of zones for the application of measures related to CWD



-  **Registration stations**  
(Sample collection locations)
-  **Enhanced surveillance area (ESA):**
  - White-tailed deer densities have to remain low
  - A large number of deer have to be analyzed annually
-  **Transportation restrictions area (45 km radius):**
  - White-tailed deer must be registered at an identified registration station
  - Some anatomical parts must not leave this area
  - The analysis of white-tailed deer and moose is mandatory
-  **Hunting zones**

#### Metadata

North American GCS reference system 1983, NAD 83 geodesic  
Map projection Lambert conical projection

0 5 10 15 km

1/450 000

**Source** Ministère de la Sécurité publique:  
Carte de base (PUBLIQUE) du gouvernement du Québec

**Production** Ministère de l'Environnement, de la Lutte  
contre les changements climatiques, de la  
Faune et des Parcs  
Direction de l'expertise sur la faune terrestre,  
l'herpétofaune et l'avifaune

Note: This document has no legal value

©Gouvernement du Québec, 2023

**Environnement,  
Lutte contre  
les changements  
climatiques,  
Faune et Parcs**

